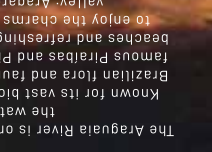
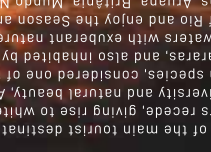
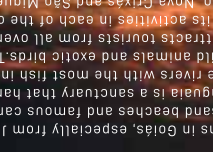
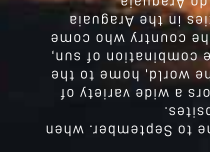

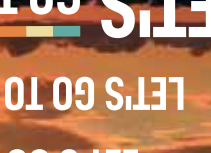

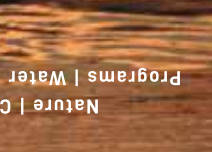
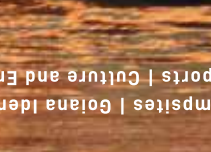




LET'S GO FISHING!  
LET'S GO TO ARAGUAIA!  
**LET'S GO TO GOIÁS!**

The Araguaia is much more than a river, It is part of being Goiás, of its identity. In its waters, which wind through the closed and reveal the soul of Goiás, time slows down between the current and the dance of the canoes, between the singing of the birds and each sunset. It is during the Season that the river transforms to welcome tourists to its shores, where generations connect and live the essence of this tradition.\*

GOIÁS BEACH  
**RIO ARAGUAIA**



Nature | Campsites | Goiana Identity | Sport Fishing | Gastronomy  
Programs | Water Sports | Culture and Entertainment | Handicrafts | Birdwatching

**LET'S GO TO GOIÁS!**  
**LET'S GO TO ARAGUAIA!**  
**LET'S GO FISHING!**

The Araguaia River is one of the main tourist destinations in Goiás, especially from June to September, when the waters recede, giving rise to white sand beaches and famous campsites. Known for its vast biodiversity and natural beauty, Araguaia is a sanctuary that harbors a wide variety of Brazilian flora and fauna species, considered one of the rivers with the most fish in the world, home to the famous Pirabas and Pirateras, and also inhabited by wild animals and exotic birds. The combination of sun, beaches and refreshing waters with exuberant nature attracts tourists from all over the country who come to enjoy the charms of Rio and enjoy the Season and its activities in each of the cities in the Araguaia valley: Aragarças, Aruanã, Britânia, Mundo Novo, Nova Crixás and São Miguel do Araguaia.

# Valley de Araguaia

LET'S GO FISHING!

LET'S GO TO ARAGUAIA!

LET'S GO TO GOIÁS!

## Distances from Goiânia

Aragarças - 376km	Gonzaga - 480km
Araguapaz - 260km	Ilha do Bananal - 725km
Aruanã - 314km	Itacaiú - 356km
Baliza - 415km	Jurumirim - 371km
Barra do Garças - 374km	Landi - 419km
Barra do Xixá" Açú - 530km	Luiz Alves - 520km
Barreira da Benvida - 566km	Mundo Novo - 418km
Bandeirantes - 465km	Nova Crixás - 375km
Britânia - 325km	Registro do Araguaia - 342km
Cangas - 351km	Santa Rita do Araguaia - 510km
Chapéu de Palha - 346km	São Miguel do Araguaia - 475km
Cocalinho - 407km	Viúva - 420km
Fio Velasco - 569km	Xixá - 414km

- Cities in the Araguaia Valley
- Cities
- Districts and villages
- Landmarks on the Araguaia River
- Federal Highways
- State Highways

